 **GPS Map Camera**




Ambari, Assam, India
CX9F+R2Q, Ambari, Assam 781316, India
Lat 26.419485°
Long 90.972645°
08/11/23 10:52 AM GMT +05:30



 **GPS Map Camera**

Hala Pakuri, Assam, India
FX48+M7M, SH 2, Hala Pakuri, Assam 781313, India
Lat 26.456295°
Long 90.965415°
08/11/23 10:53 AM GMT +05:30




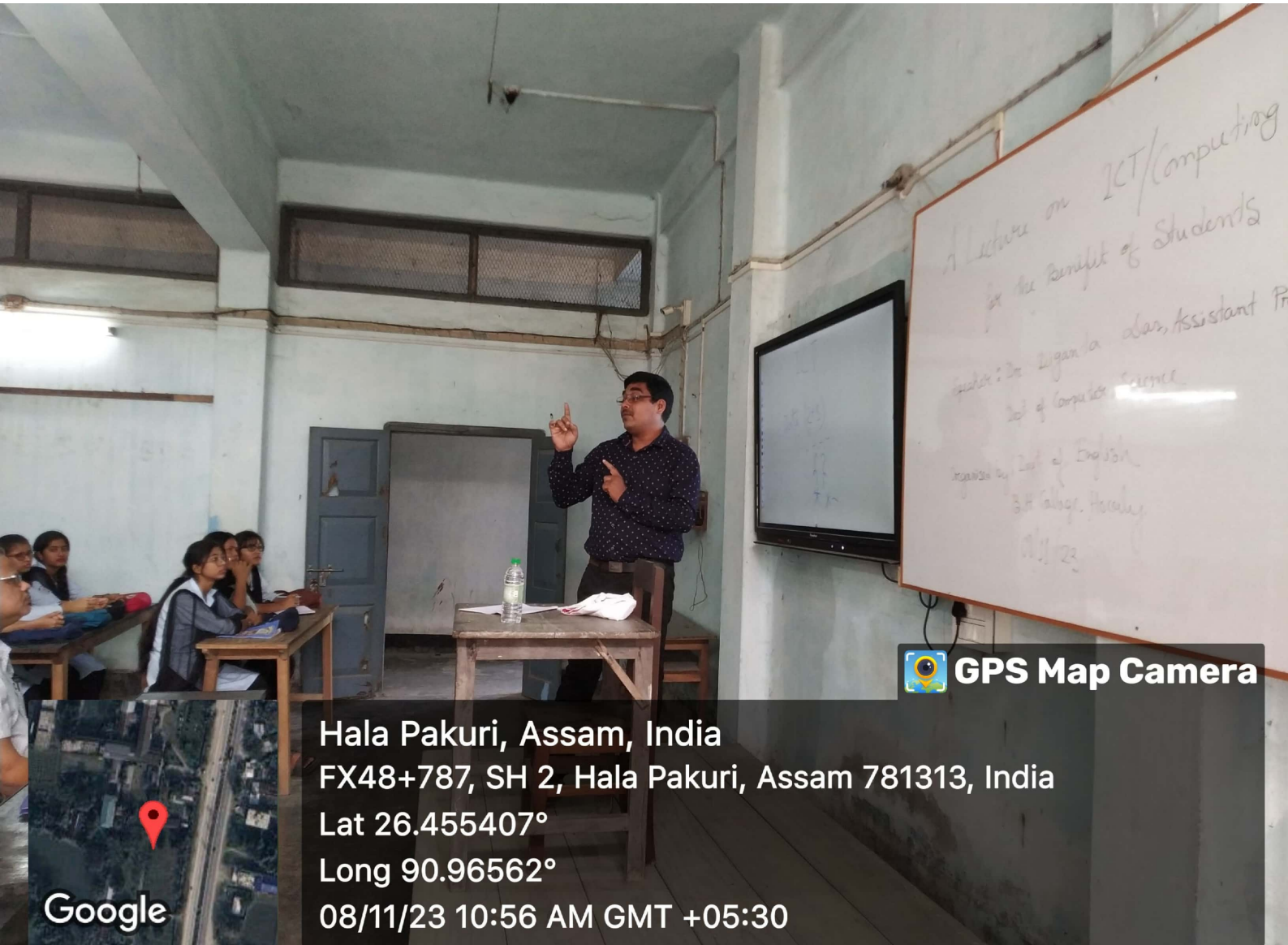
Google




 **GPS Map Camera**

Hala Pakuri, Assam, India
FX48+M7M, SH 2, Hala Pakuri, Assam 781313, India
Lat 26.456295°
Long 90.965415°
08/11/23 10:53 AM GMT +05:30




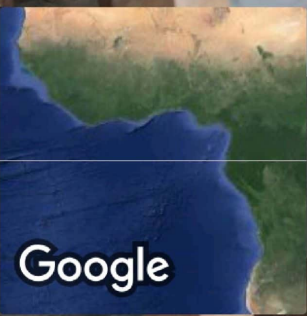


 **GPS Map Camera**

Hala Pakuri, Assam, India
FX48+787, SH 2, Hala Pakuri, Assam 781313, India
Lat 26.455407°
Long 90.96562°
08/11/23 10:56 AM GMT +05:30



 **GPS Map Camera**



Ambari, Assam, India
CX9F+R2Q, Ambari, Assam 781316, India
Lat 26.419485°
Long 90.972645°
08/11/23 10:52 AM GMT +05:30